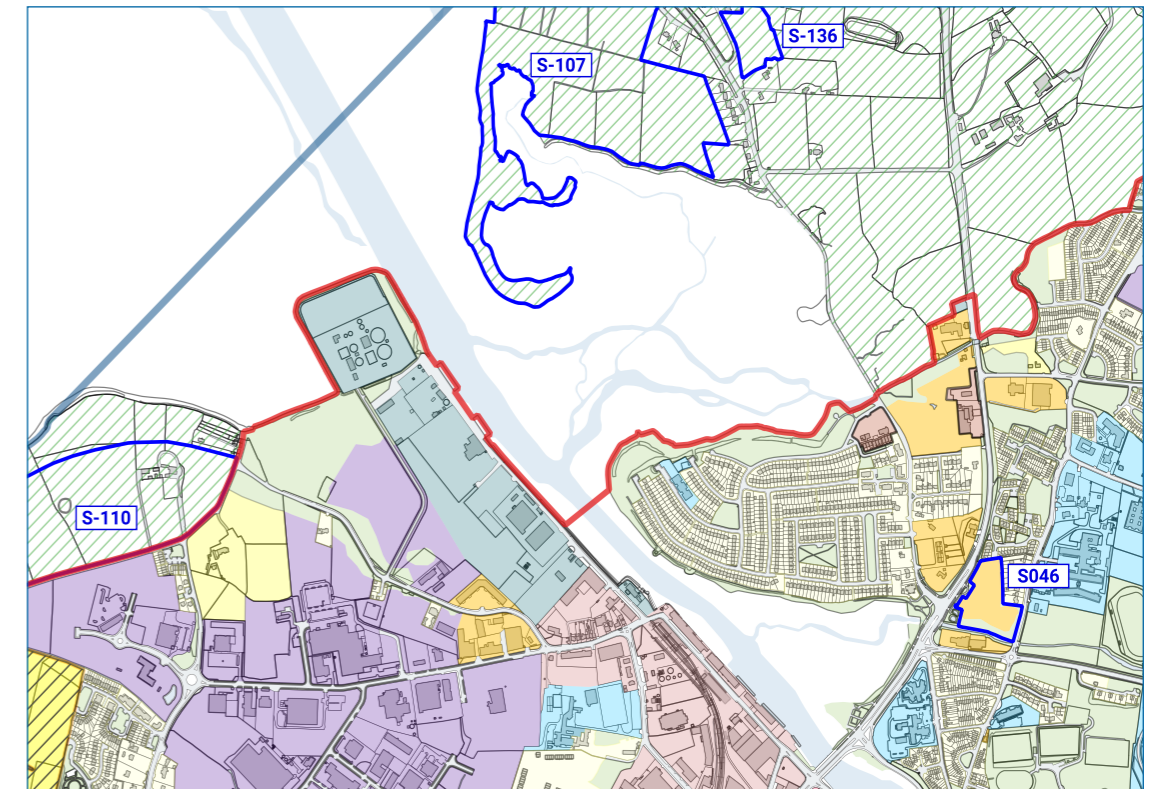




Sligo County Council  
Comhairle Chontae Shligigh

**Sligo.**



# **SECOND** **Chief Executive's Report** on submissions and observations to the **Draft Sligo CDP 2024-2030**

## **MAP SET 1** **Zoning Submissions**

# Map Set 1

of the Second Chief Executive's Report contains 27 maps, showing sites for which rezoning requests have been received.

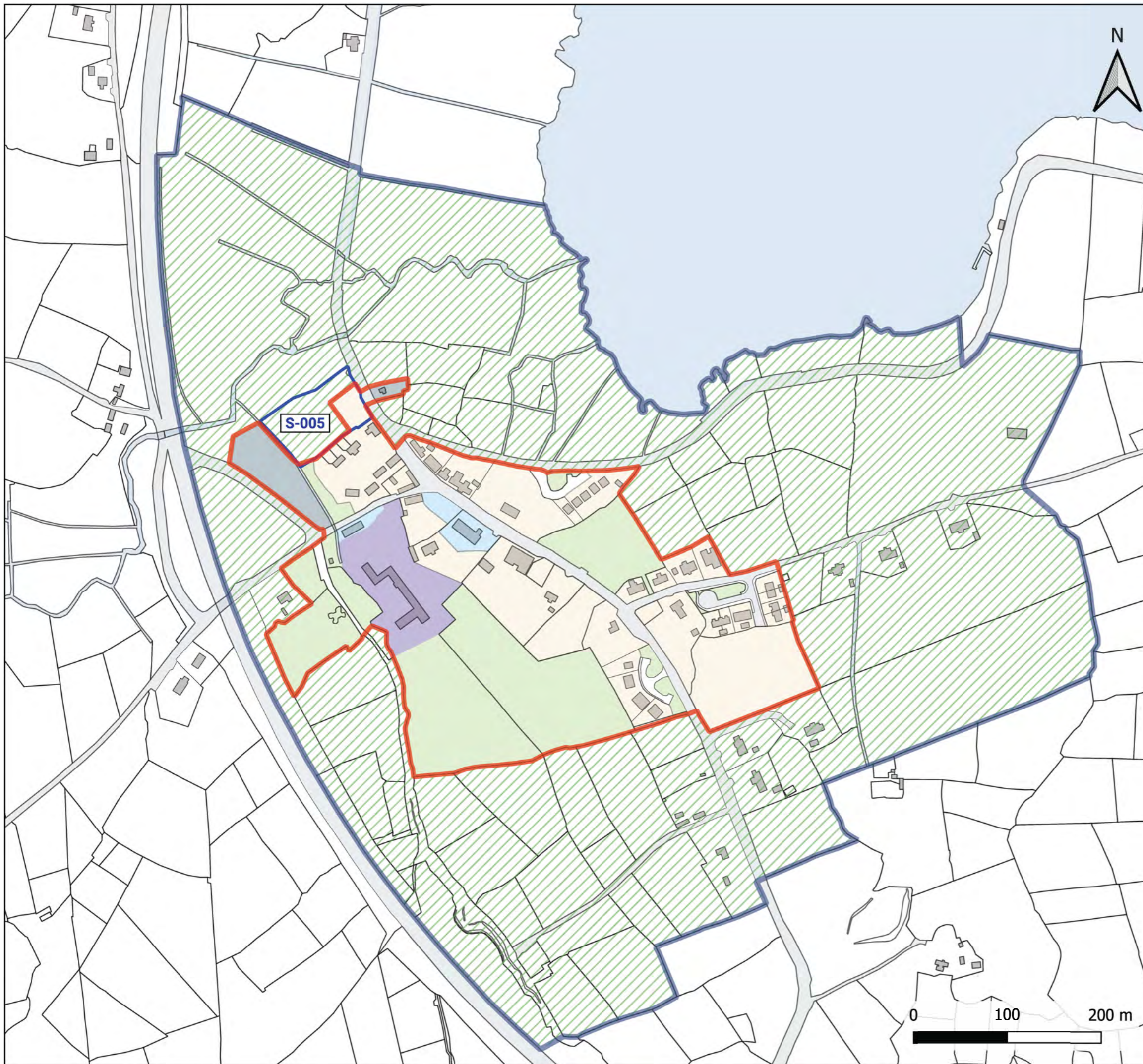
The **Zoning Submission Maps** are presented in alphabetical order of the settlements' names.










There are **three Zoning Submission Maps for Sligo Town**, each one showing a different part of the town and its environs.

The maps in this document have been optimised for fast web viewing and may not be suitable for printing in large format.

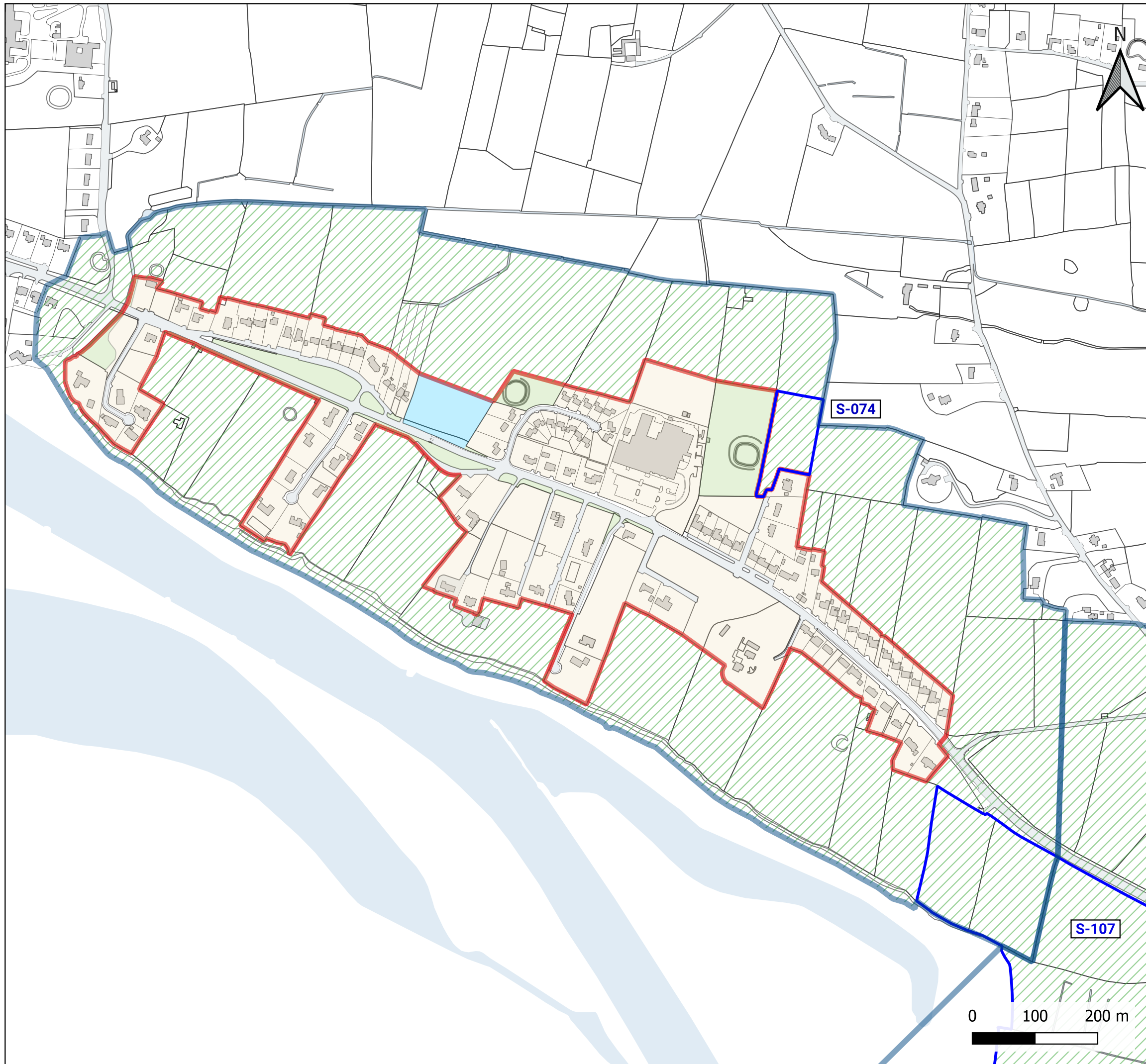
The recommended printer settings are A3 landscape, one side.








# Ballinafad Zoning Submissions



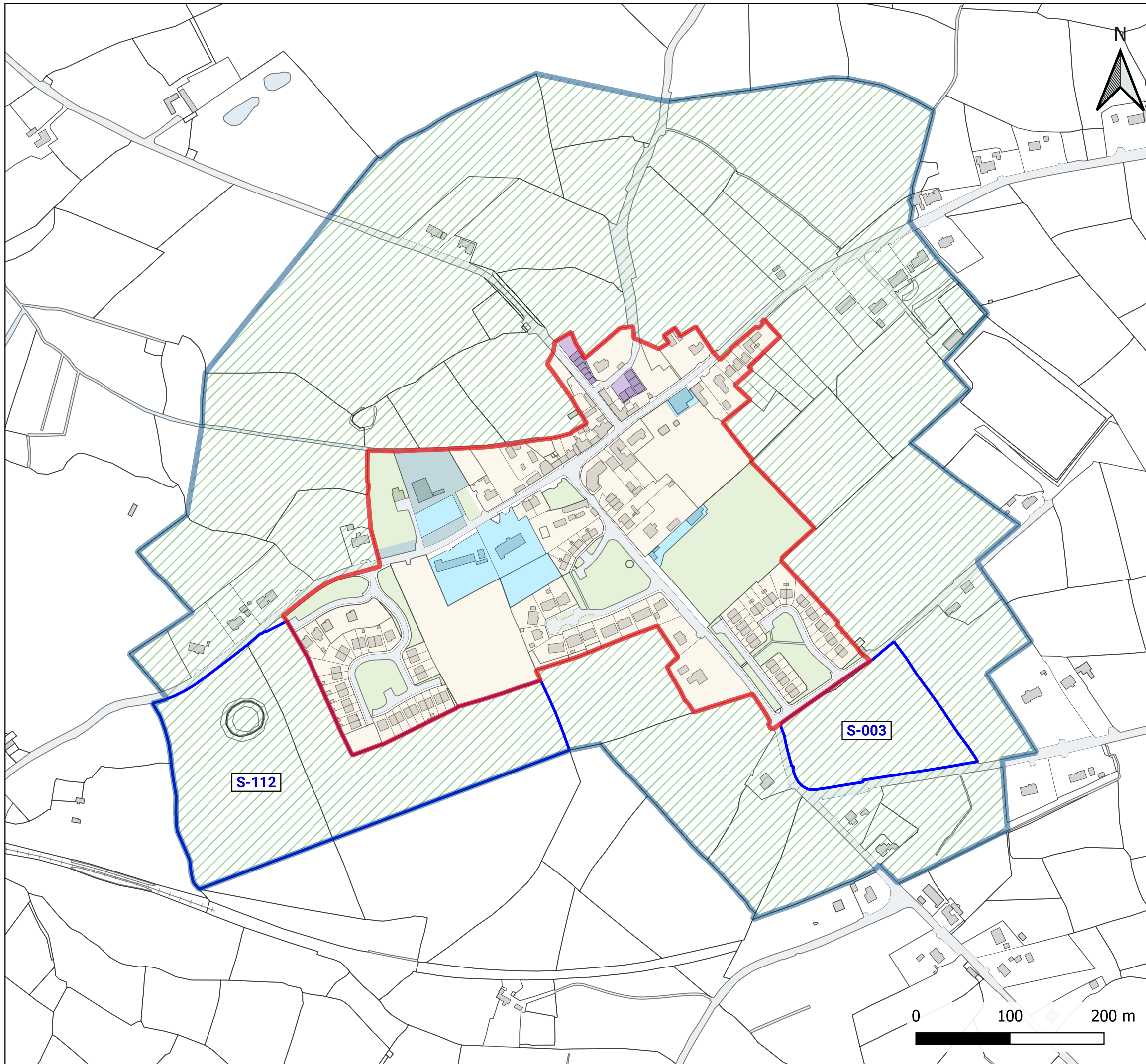
-  Submission site
-  Plan Limit
-  Development Limit
-  RV - rural village
-  CF - community facilities
-  BIE - business, industrial, enterprise
-  TU - transport and utilities infrastructure
-  OS - open space and recreational amenities
-  GB - Green Belt

# Ballincar Zoning Submissions



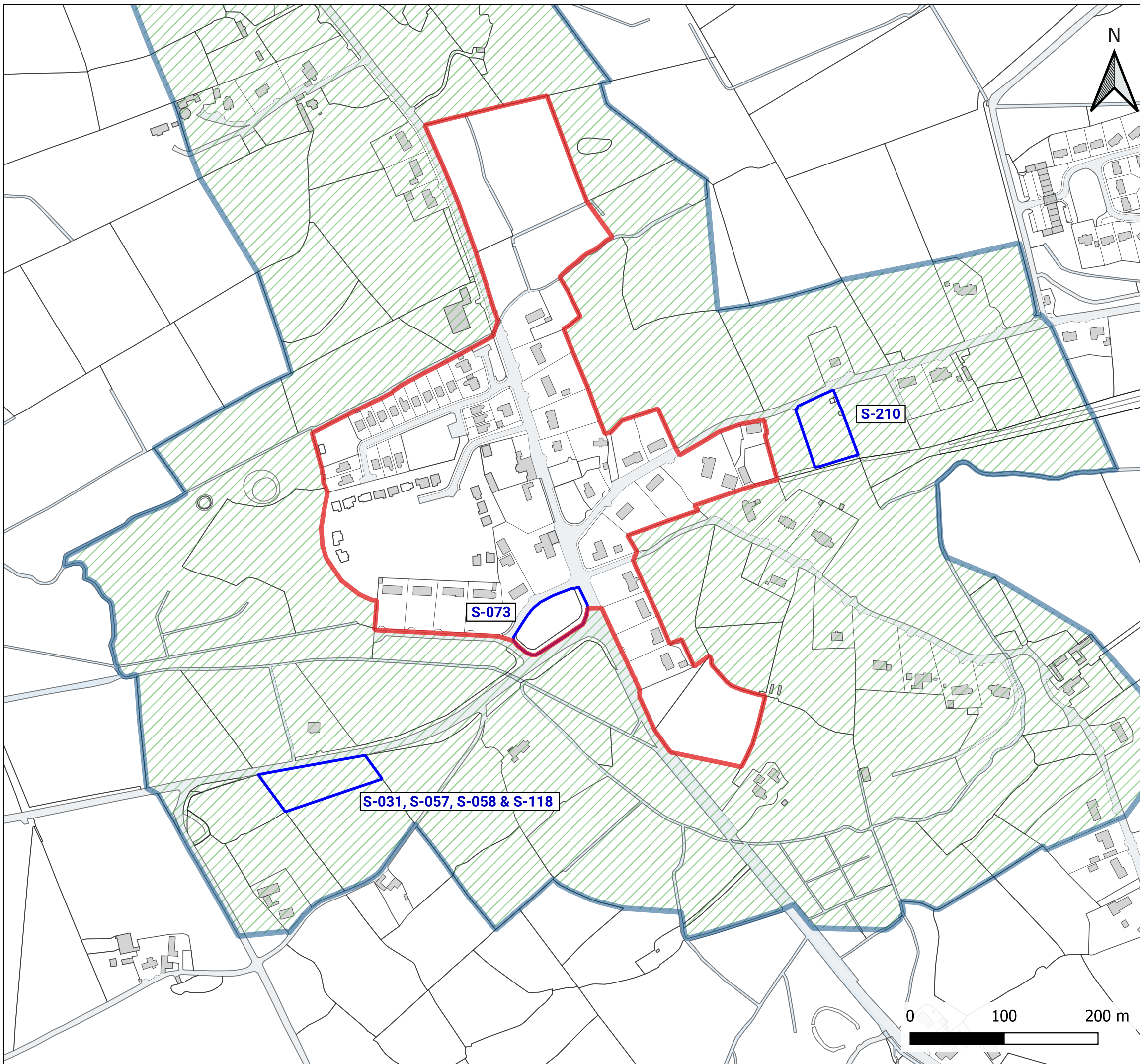
-  Submission site
-  Plan Limit
-  Development Limit
-  RV - rural village
-  CF - community facilities
-  OS - open space and recreational amenities
-  GB - Green Belt




# Ballintogher Zoning Submissions



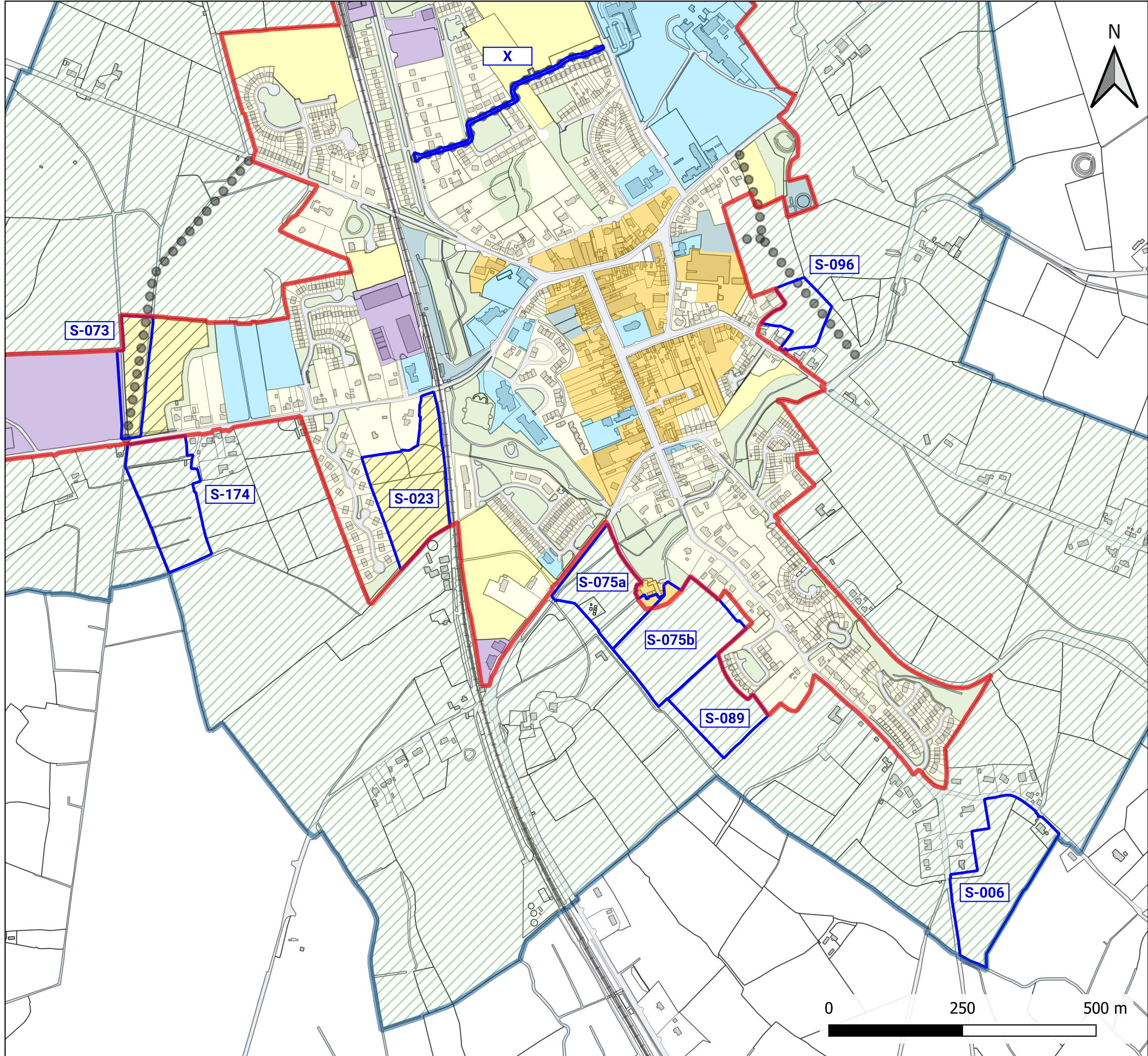
- Submission site
- Plan Limit
- Development Limit
- RV - rural village
- CF - community facilities
- BIE - business, industrial, enterprise
- TU - transport and utilities infrastructure
- OS - open space and recreational amenities
- GB - Green Belt

# Ballygawley Zoning Submissions



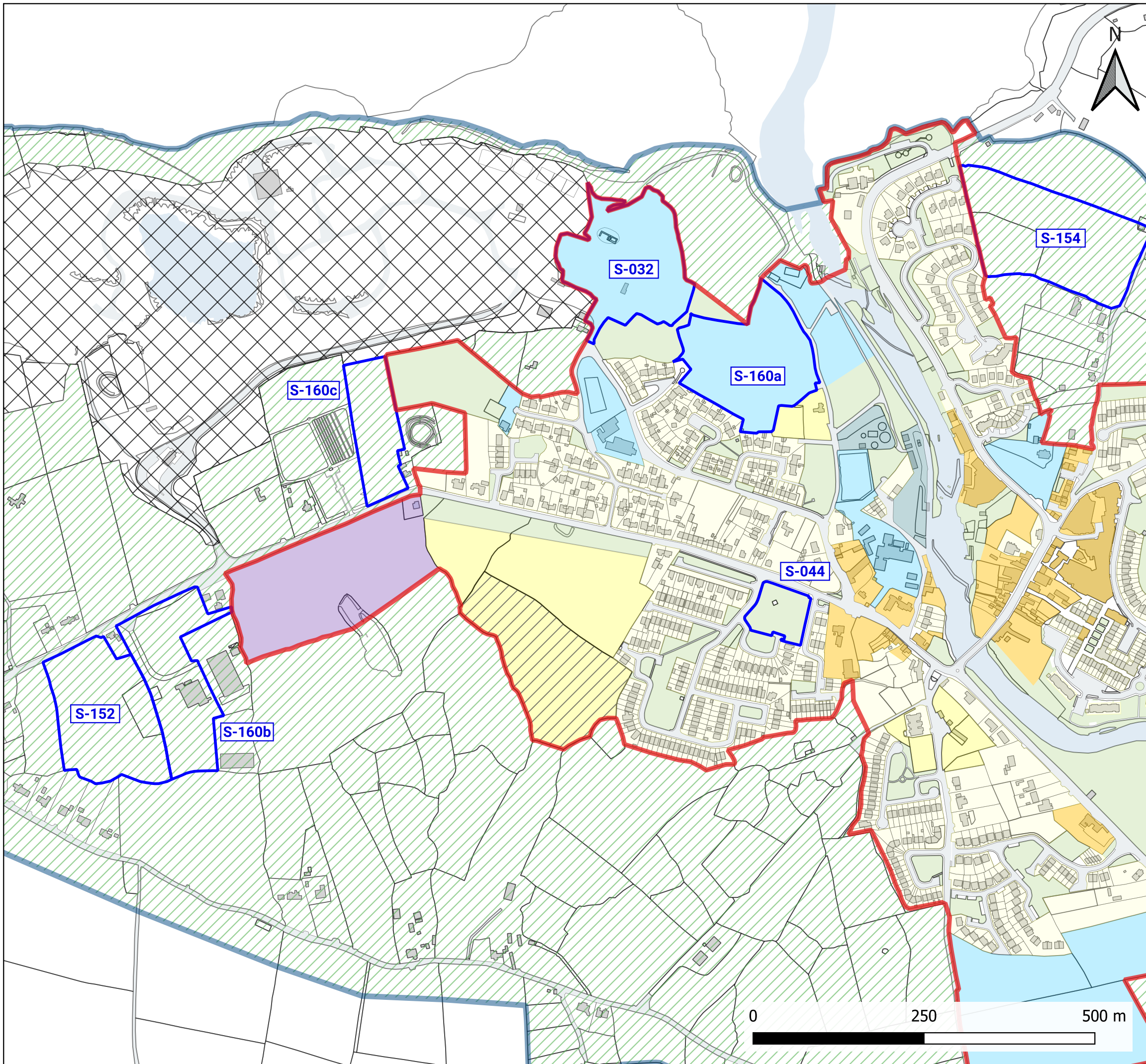
-  Submission site
-  Plan Limit
-  Development Limit
-  GB - Green Belt

# Ballymote Zoning Submissions



- Submission site
- X Submissions 37, 38, 40, 41, 42, 51, 65, 66, 70, 90, 91, 147, 162, 177, 190, 191, 192, 193, 195, 198, 199, 202, 207 & 211. (Relating to proposed road link BM-TCO-5)
- Plan Limit
- Development Limit
- MIX - mixed uses
- eRES - existing residential areas
- nRES - new residential uses
- CF - community facilities
- BIE - business, industrial, enterprise
- OS - open space and recreational amenities
- TU - transport and utilities infrastructure
- SLR - Strategic Land Reserve
- GB - Green Belt
- indicative new road corridors

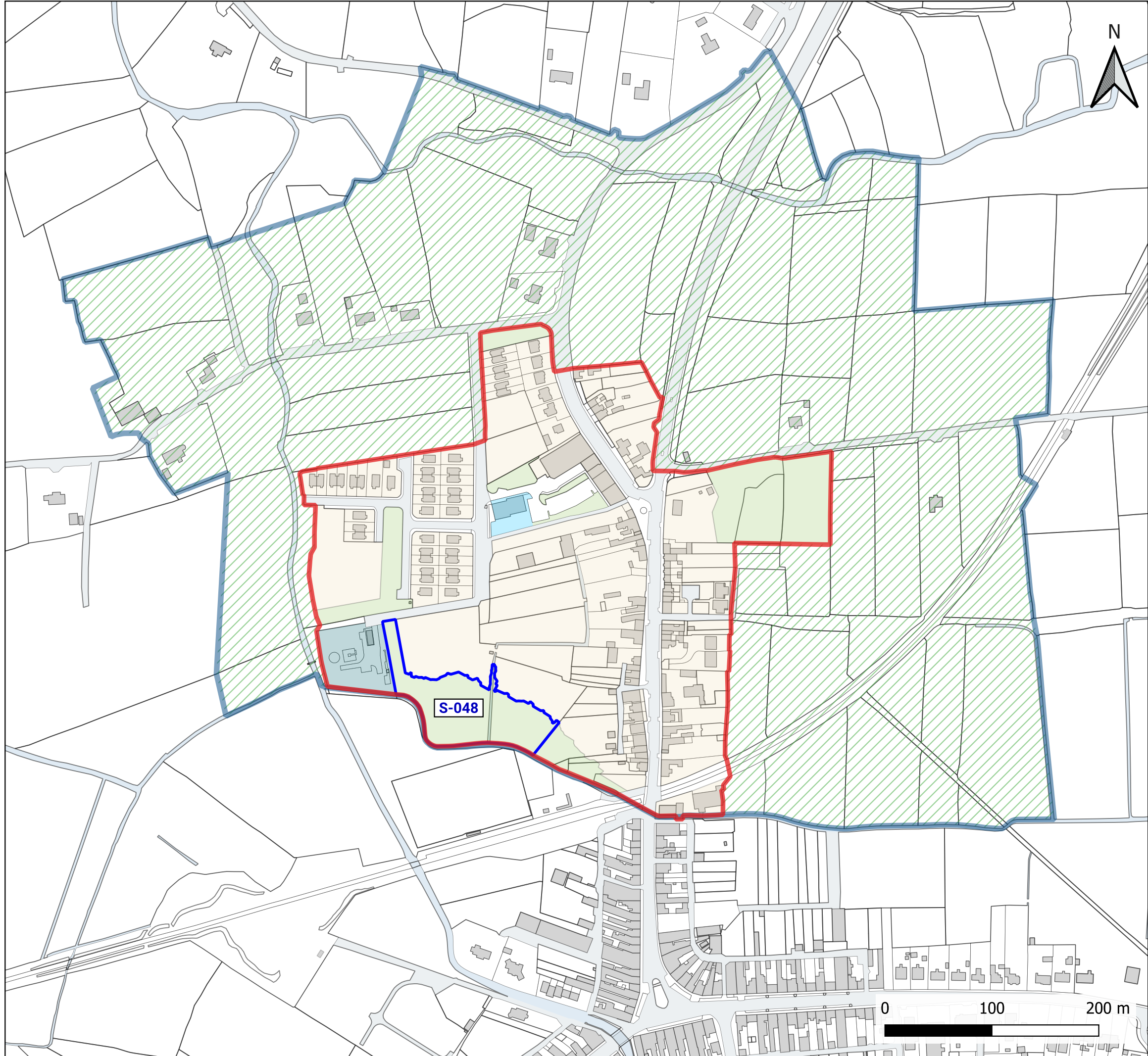
# Ballysadare Zoning Submissions











- Submission site
- Plan Limit
- Development Limit
- MIX - mixed uses
- eRES - existing residential areas
- nRES - new residential uses
- CF - community facilities
- BIE - business, industrial, enterprise
- OS - open space and recreational amenities
- TU - transport and utilities infrastructure
- SLR - Strategic Land Reserve
- GB - Green Belt
- NRR - natural resource reservation

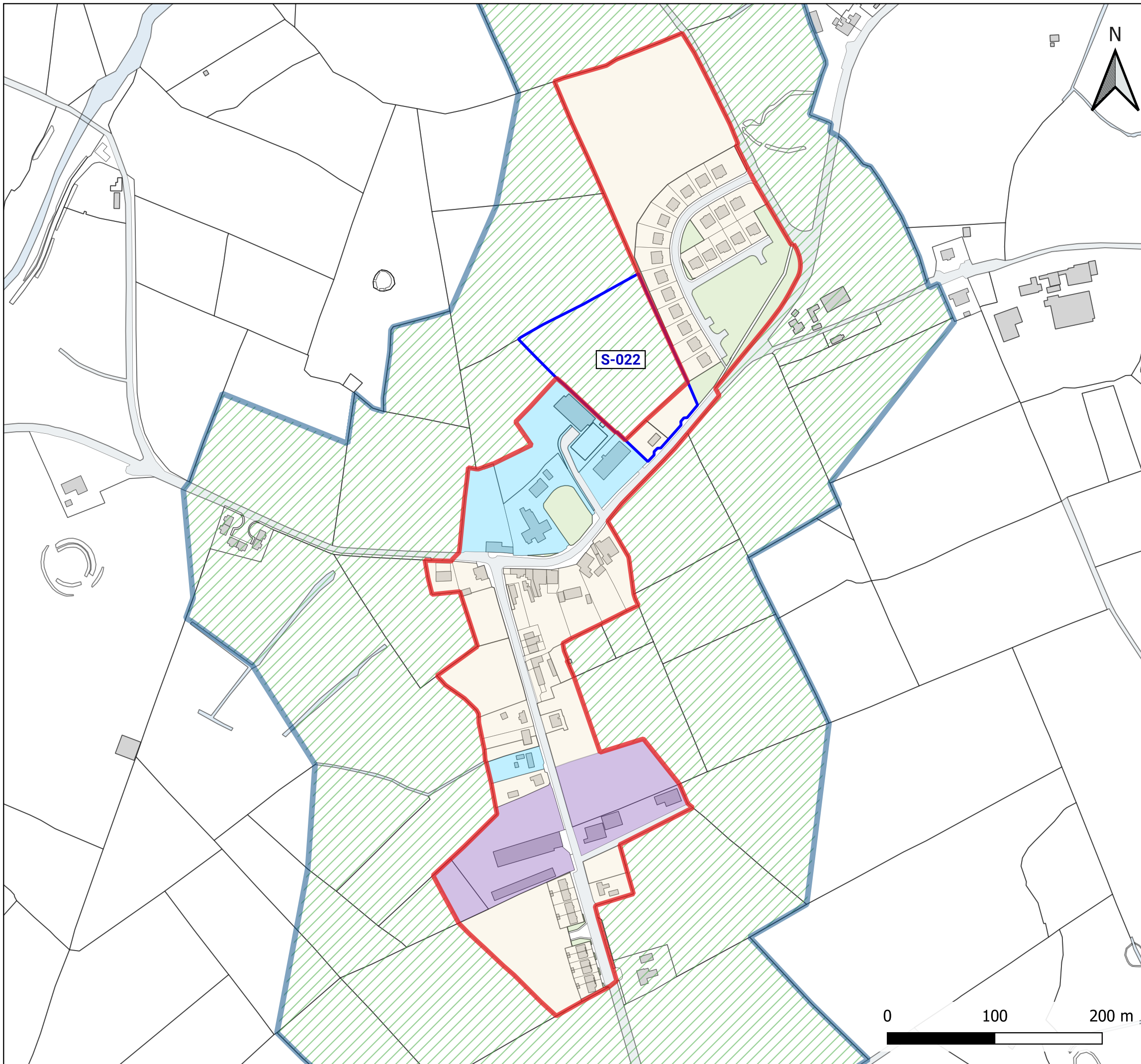








# Bellaghy Zoning Submissions



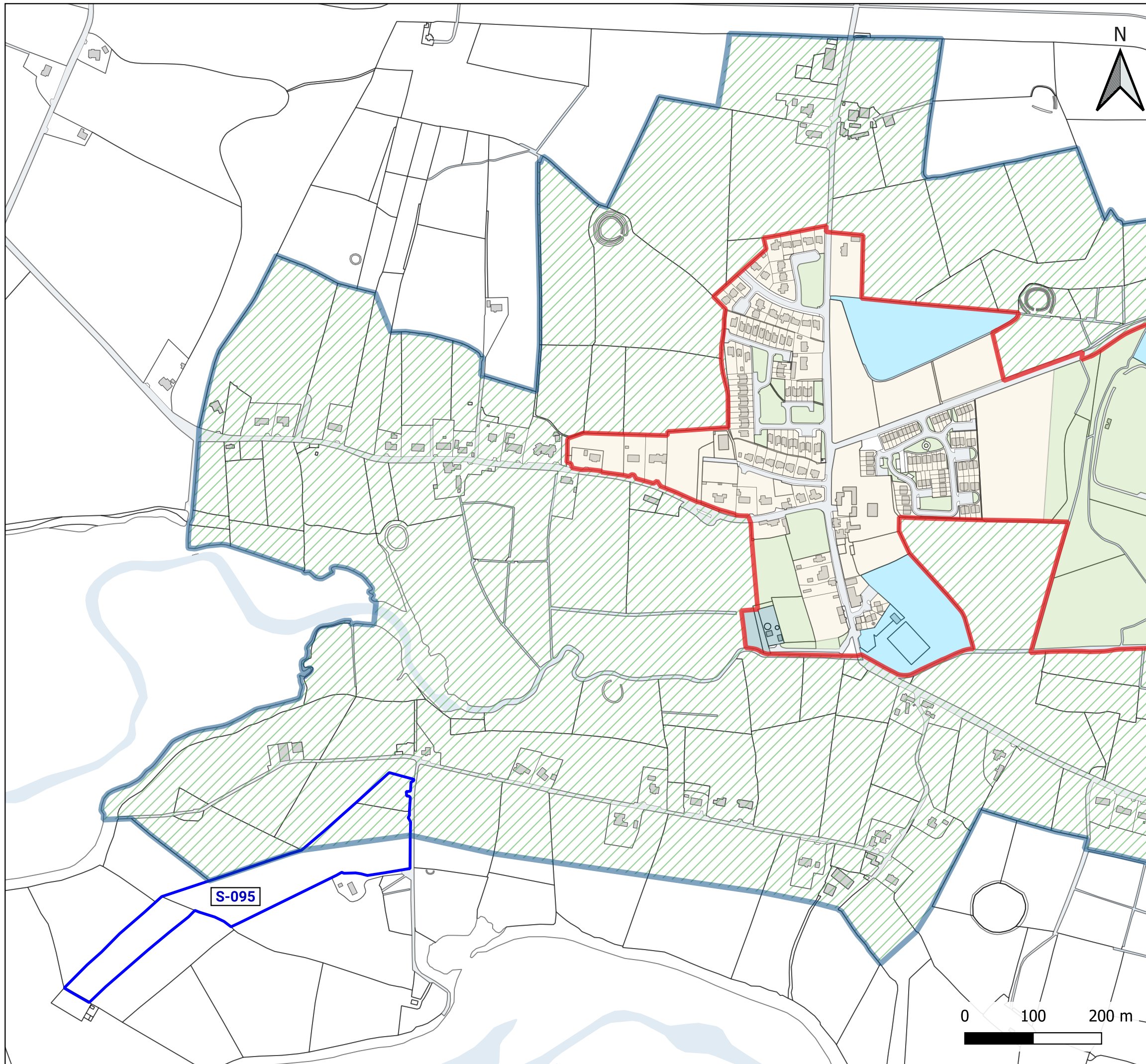
-  Submission site
-  Plan Limit
-  Development Limit
-  RV - rural village
-  CF - community facilities
-  TU - transport and utilities infrastructure
-  OS - open space and recreational amenities
-  GB - Green Belt


# Bunnannaddan Zoning Submissions



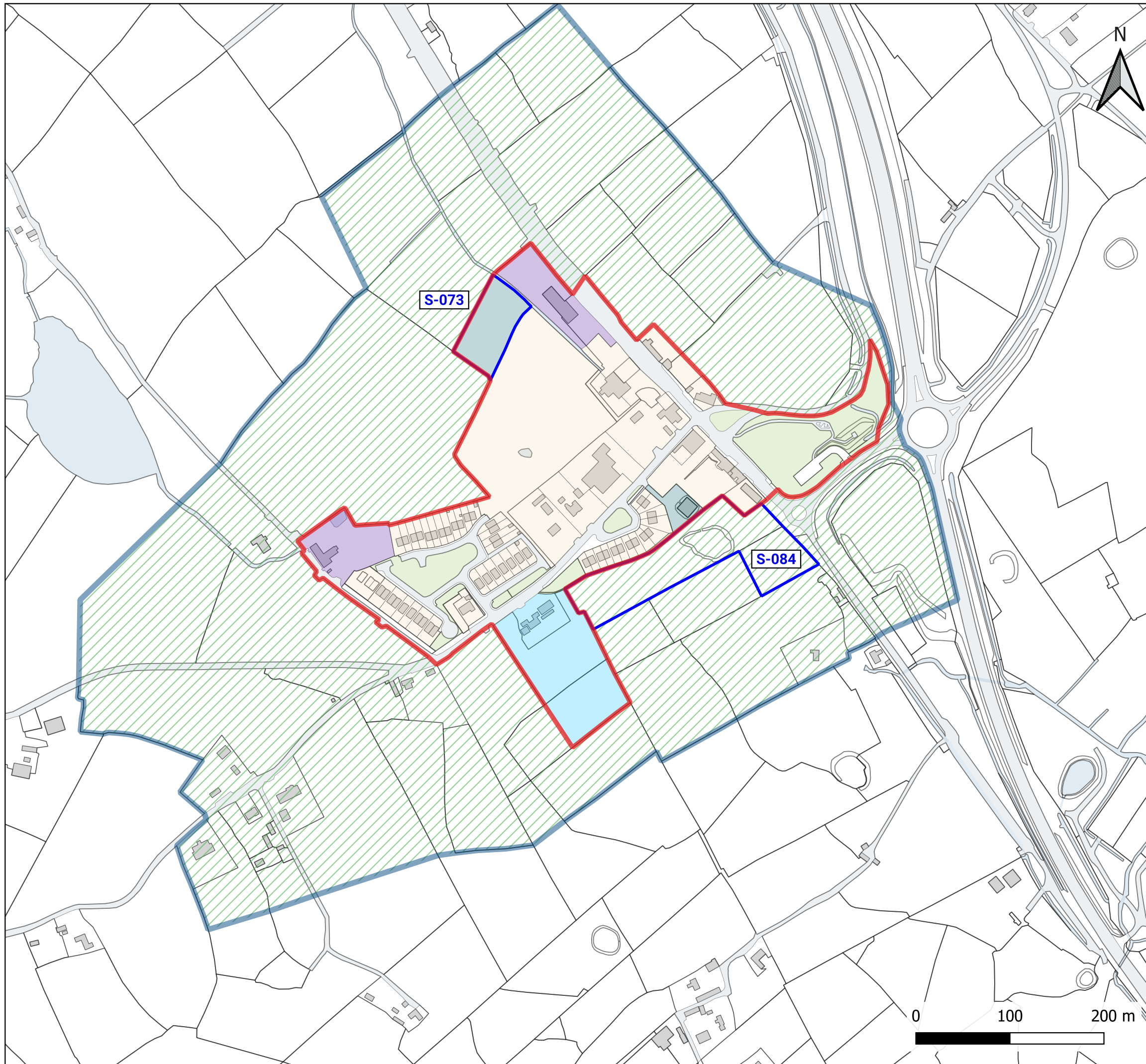
-  Submission site
-  Plan Limit
-  Development Limit
-  RV - rural village
-  CF - community facilities
-  BIE - business, industrial, enterprise
-  OS - open space and recreational amenities
-  GB - Green Belt










# Carney Zoning Submissions



-  Submission site
-  Plan Limit
-  Development Limit
-  RV - rural village
-  CF - community facilities
-  BIE - business, industrial, enterprise
-  TU - transport and utilities infrastructure
-  OS - open space and recreational amenities
-  GB - Green Belt

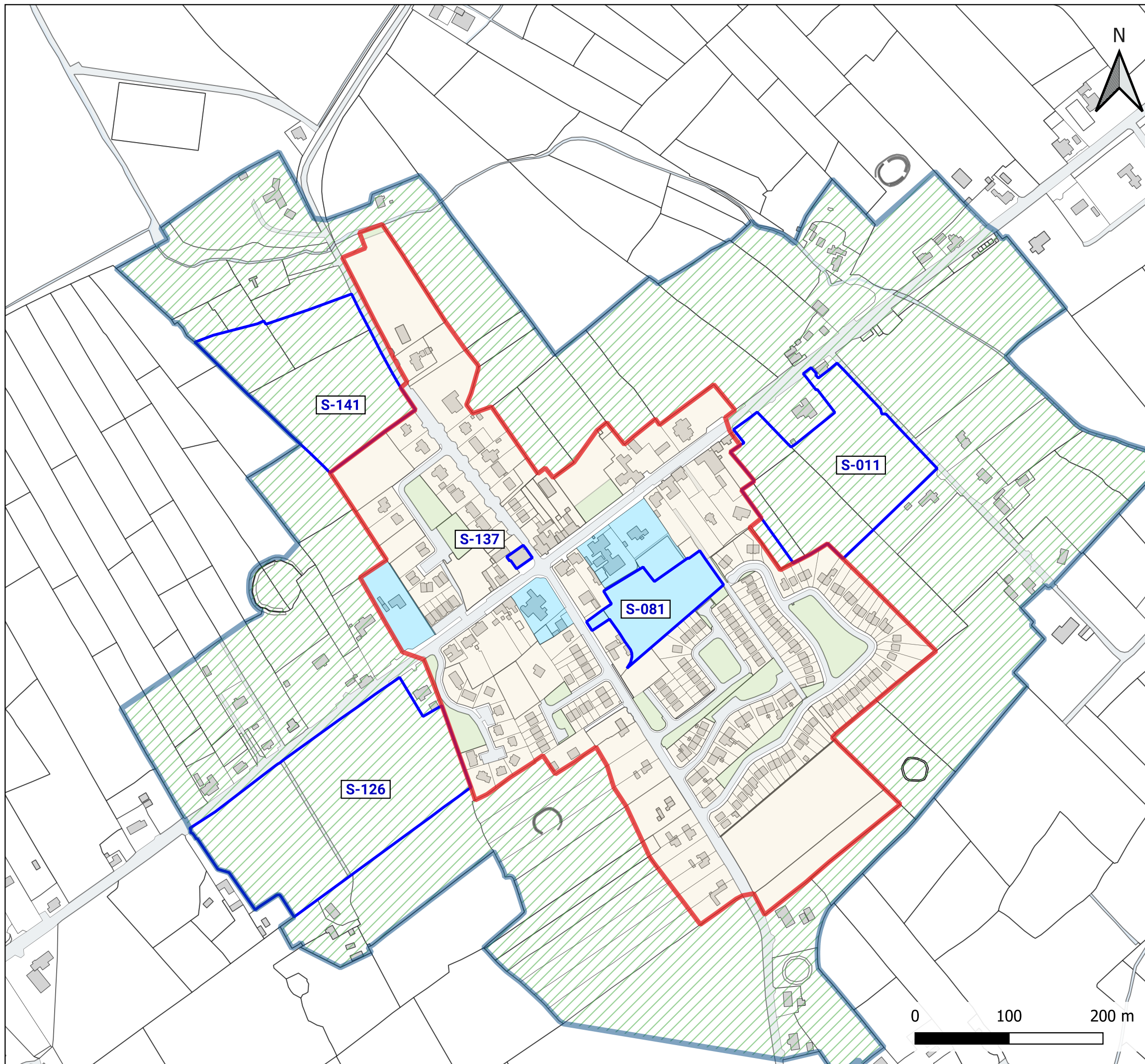
# Castlebaldwin Zoning Submissions










-  Submission site
-  Plan Limit
-  Development Limit
-  RV - rural village
-  CF - community facilities
-  BIE - business, industrial, enterprise
-  TU - transport and utilities infrastructure
-  OS - open space and recreational amenities
-  GB - Green Belt

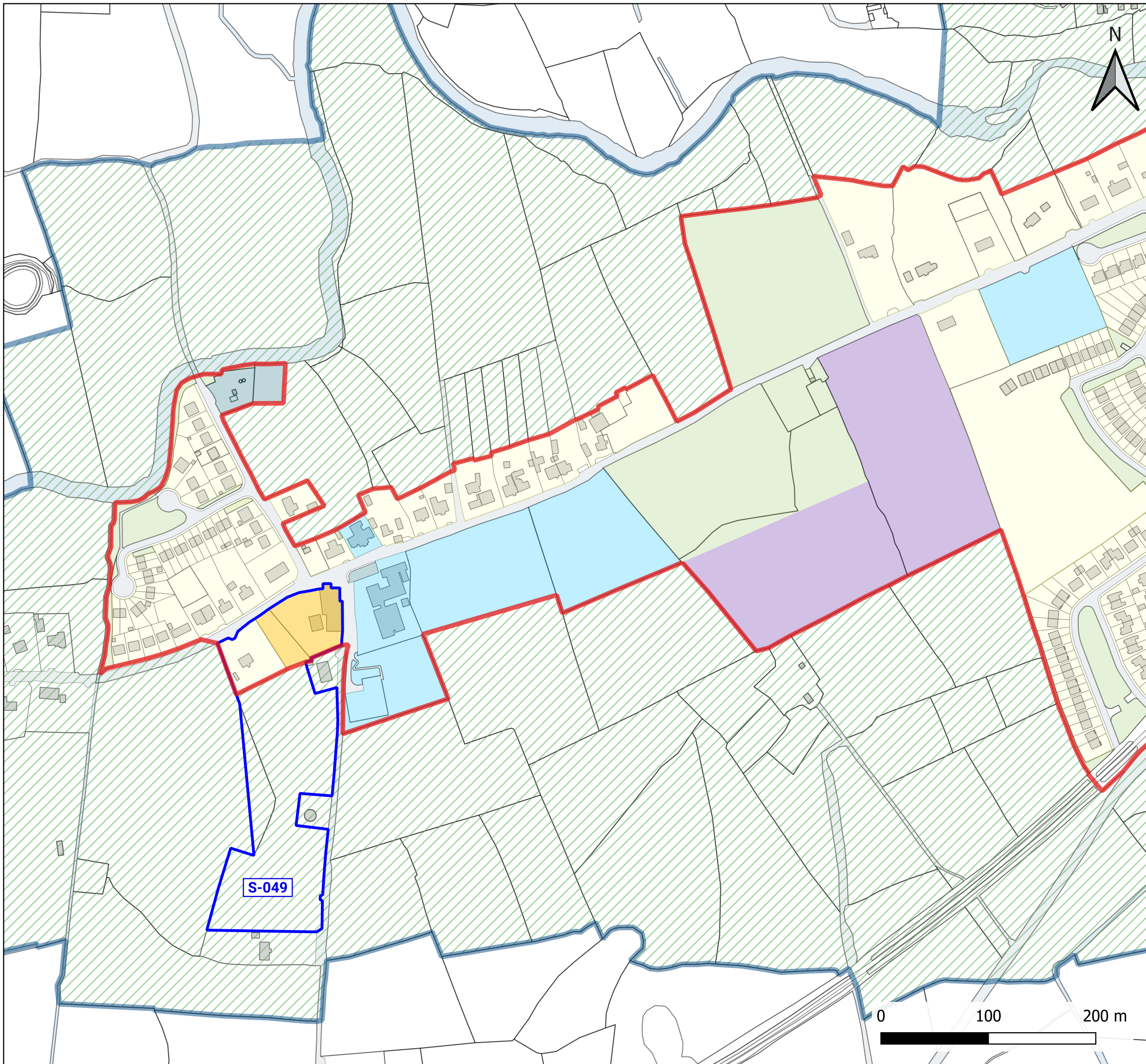
0 100 200 m












# Cliffony Zoning Submissions



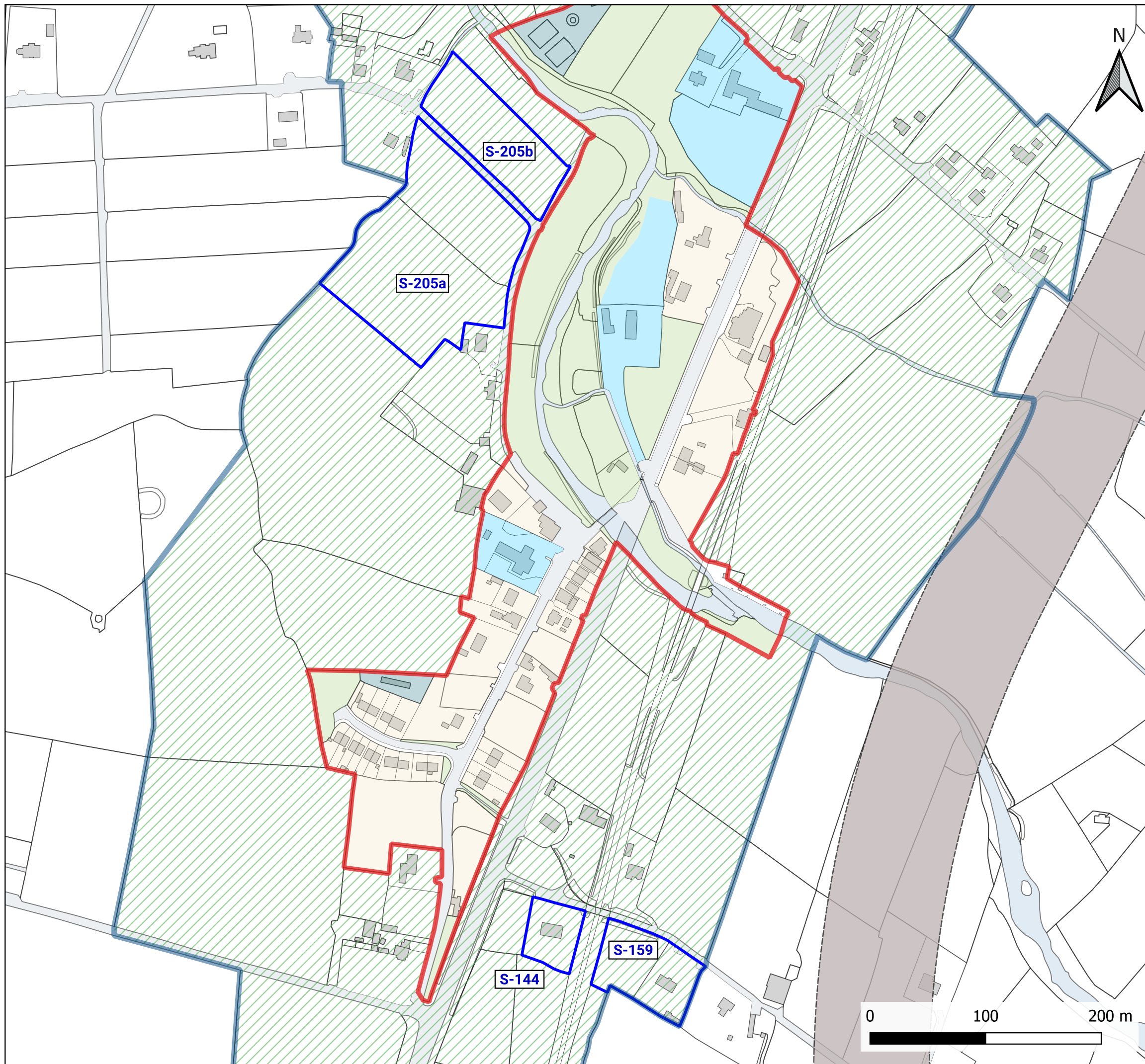
-  Submission site
-  Plan Limit
-  Development Limit
-  RV - rural village
-  CF - community facilities
-  OS - open space and recreational amenities
-  GB - Green Belt

# Coolaney Zoning Submissions



-  Submission site
-  Plan Limit
-  Development Limit
-  MIX - mixed uses
-  eRES - existing residential areas
-  nRES - new residential uses
-  CF - community facilities
-  BIE - business, industrial, enterprise
-  OS - open space and recreational amenities
-  TU - transport and utilities infrastructure
-  GB - Green Belt

# Curry Zoning Submissions



- Submission site
- Plan Limit
- Development Limit
- RV - rural village
- CF - community facilities
- TU - transport and utilities infrastructure
- OS - open space and recreational amenities
- GB - Green Belt
- N17 realignment corridor.